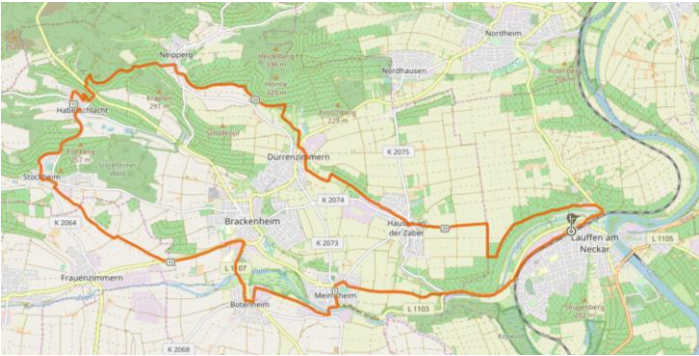
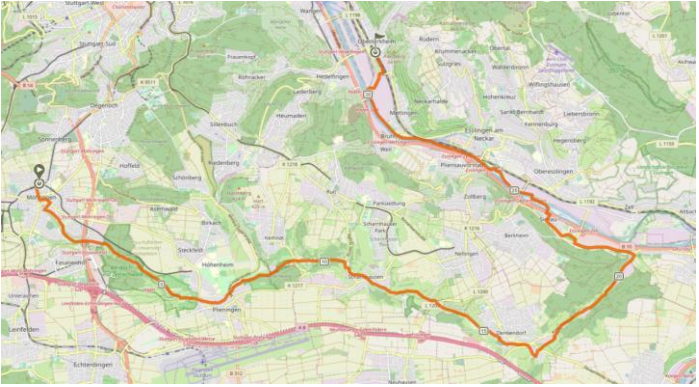
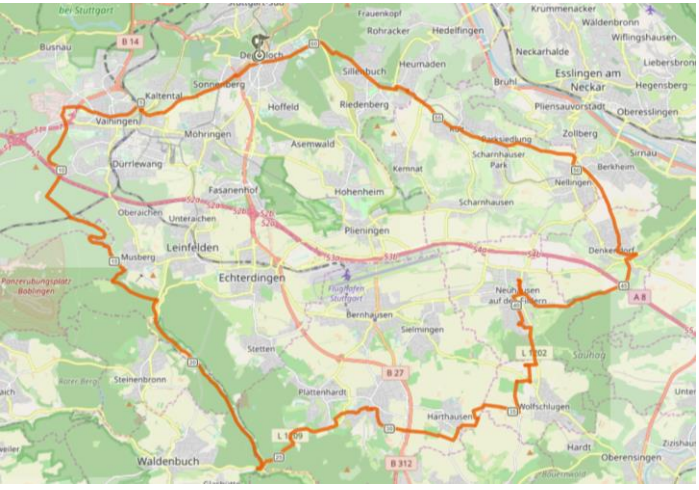
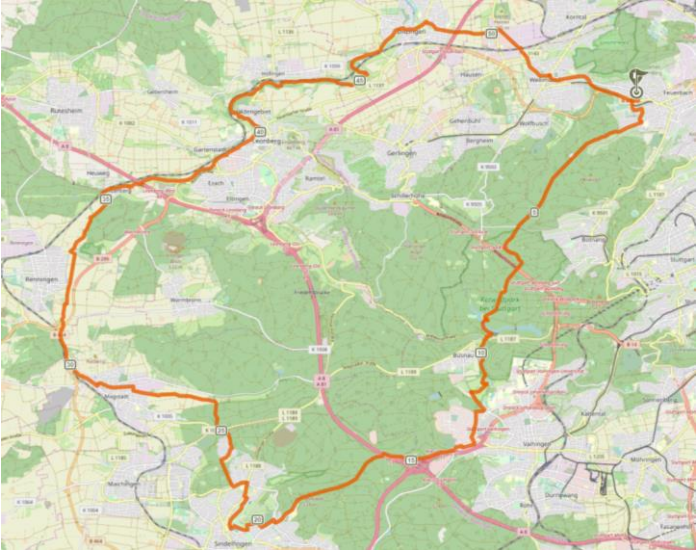


Tour	km	HM	
Kraichgau-Stromberg: Heuss-Tour	30	280	 <p>A topographic map showing a cycling route in the Kraichgau region. The route is marked with a thick orange line, starting near Heuss and looping through Brackenheim, Durrenloren, and Hauffen am Neckar, eventually returning to Heuss. The map shows green hills, a river (Neckar), and various small settlements.</p>
Von Möhringen durch das Körsttal	32	120	 <p>A topographic map showing a cycling route through the Körsttal region. The route is marked with a thick orange line, starting in Möhringen and looping through several small villages and hills before returning to Möhringen. The terrain is hilly with green vegetation.</p>
Filderradroute	63	800	 <p>A detailed topographic map showing a long cycling route in the Fildertal region. The route is marked with a thick orange line, starting near Stuttgart and looping through numerous villages like Vaihingen, Leinfelden, and Echterdingen, eventually returning to Stuttgart. The map shows a dense network of roads and green hills.</p>
Von Feuerbach nach Sindelfingen und zurück	56	600	 <p>A topographic map showing a cycling route between Feuerbach and Sindelfingen. The route is marked with a thick orange line, starting in Feuerbach, looping through Sindelfingen and other nearby areas, and returning to Feuerbach. The map shows a mix of urban areas and green hills.</p>